



Secretaria de Meio Ambiente e Desenvolvimento Sustentável - SEMAD
Centro de Informações Meteorológicas e Hidrológicas do Estado de Goiás - CIMEHGO
Sala de Situação de Monitoramento de Riscos e Desastres Naturais

Boletim nº: 0264

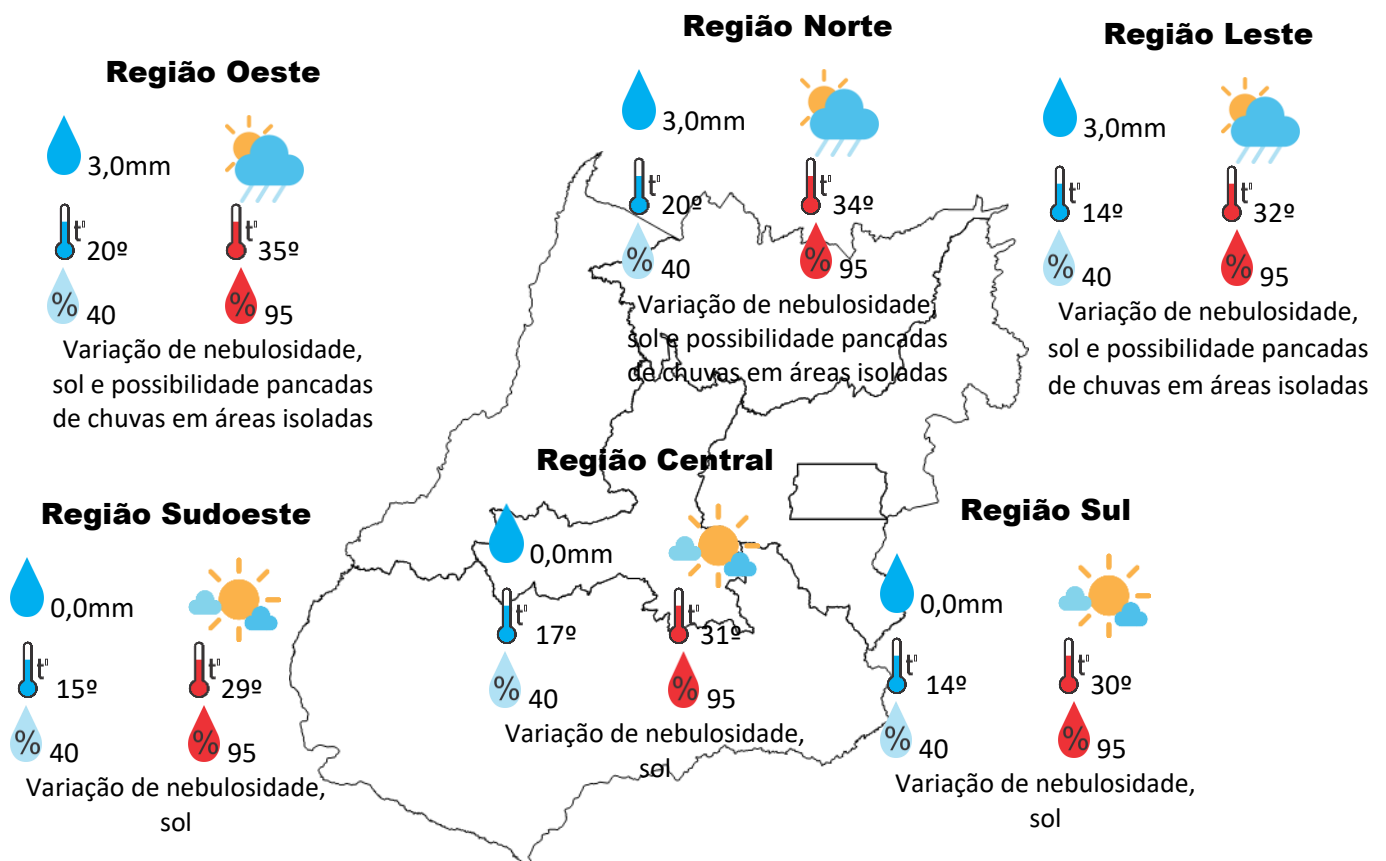
Elaborado na data: 04/11/2022

Previsão para data: 05/11/2022

Informações do Tempo para o Estado

Sábado com baixa possibilidade na formação de áreas de instabilidade, com isso o tempo fica mais estável, já a massa de ar polar perde gradativamente intensidade e as temperaturas começam a voltar à normalidade.

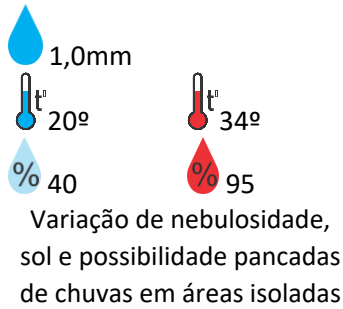
Capital: Variação de nebulosidade, sol, temperatura máxima podendo chegar aos 30°C e umidade relativa do ar variando entre 40% a 95%, o nascer do sol será às 05:37hs e o pôr do sol às 18:23hs.



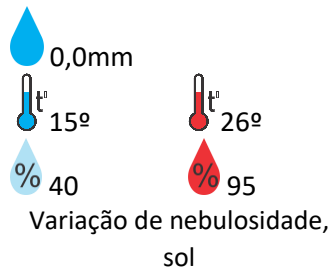


Previsão para alguns municípios:

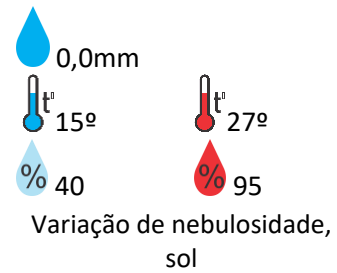
Porangatu



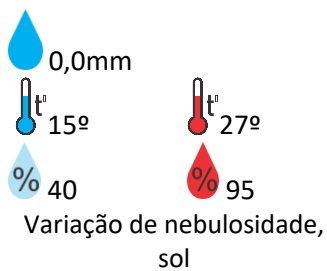
Catalão



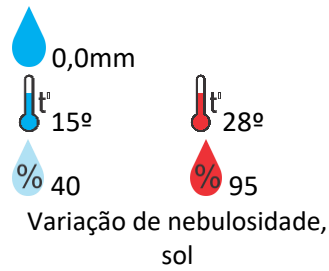
Jataí



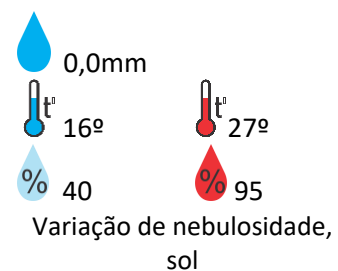
Rio Verde



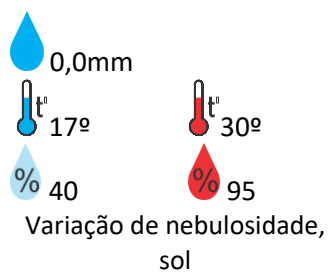
Luziânia



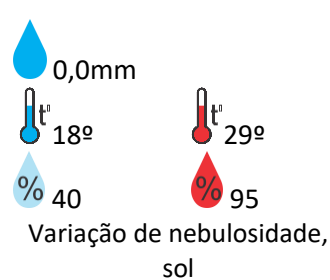
Anápolis



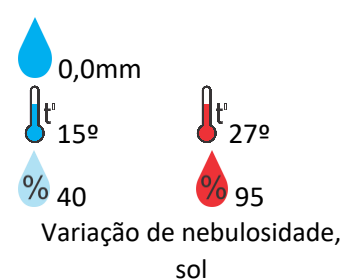
Goiânia



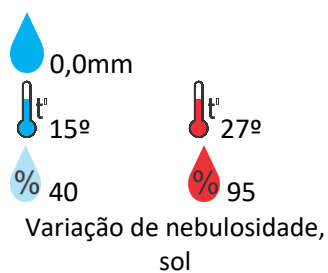
Itumbiara



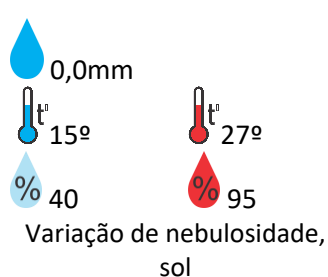
Ouvidor



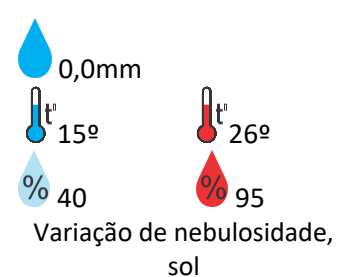
Goiandira



Três Ranchos

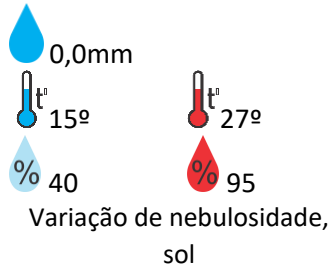


Cumari

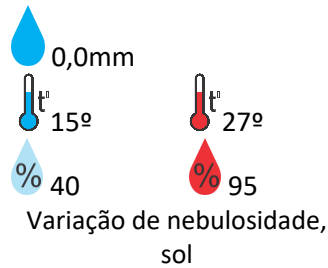




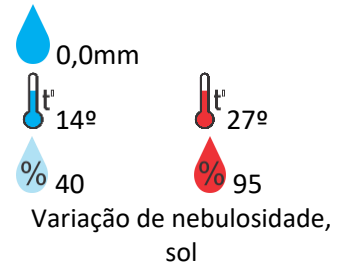
Anhanguera



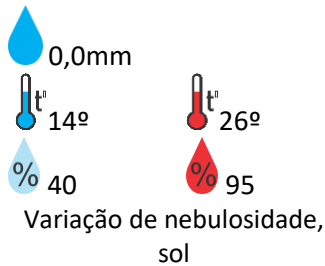
Ipameri



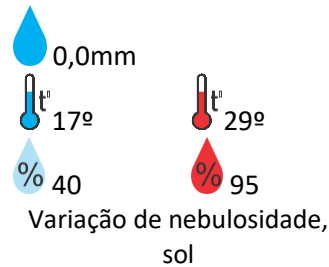
Nova Aurora



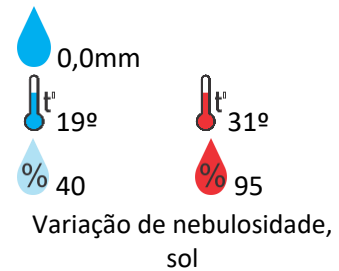
Cristalina



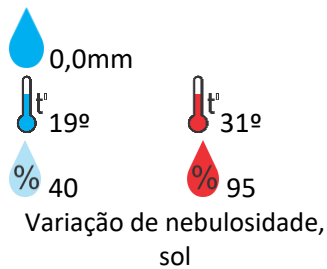
Santa Helena



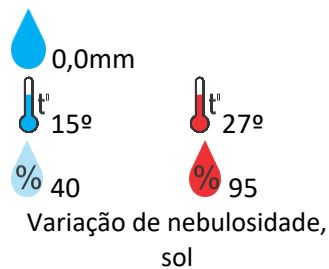
Ceres



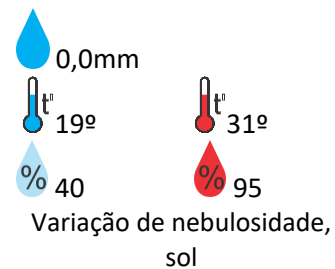
Goianésia



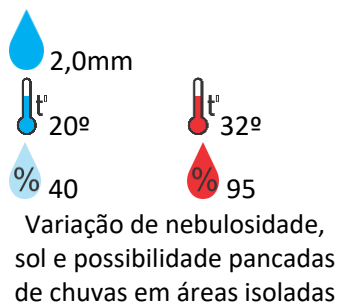
Davinópolis



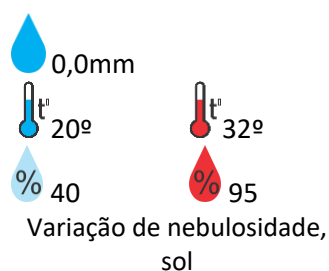
Rubiataba



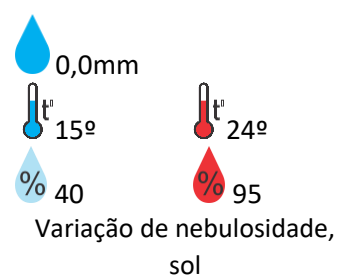
Flores de Goiás



Cidade de Goiás



Alto Paraíso



OBS: As informações contidas nesse boletim do tempo levam em consideração dados das variáveis meteorológicas previstas por modelos meteorológicos e análise de imagens de satélite do dia 04/11/2022 às 07:00 horas



Secretaria de Meio Ambiente e Desenvolvimento Sustentável - SEMAD
Centro de Informações Meteorológicas e Hidrológicas do Estado de Goiás - CIMEHGO
Sala de Situação de Monitoramento de Riscos e Desastres Naturais

Boletim nº: 0264

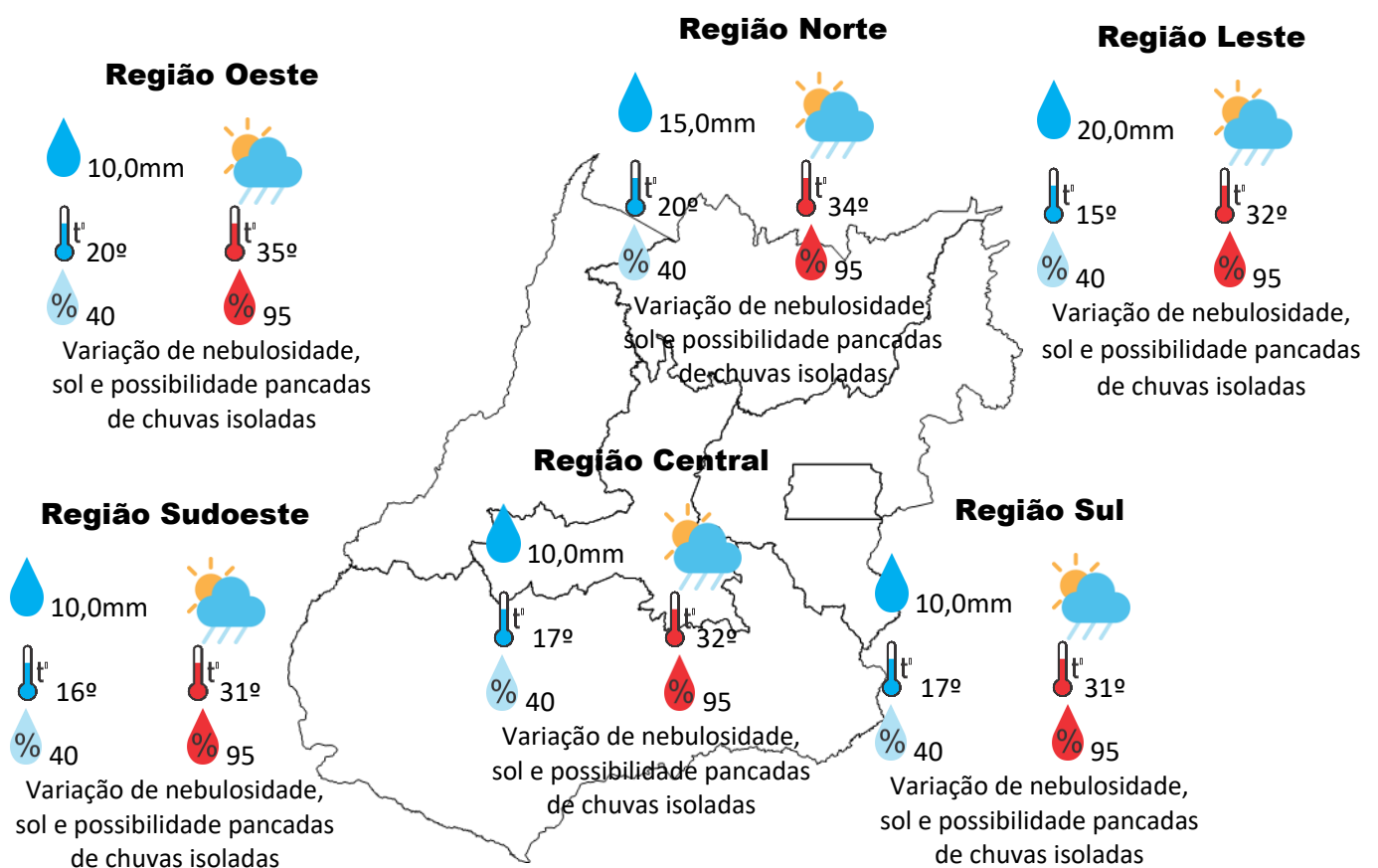
Elaborado na data: 04/11/2022

Previsão para data: 06/11/2022

Informações do Tempo para o Estado

Domingo a circulação dos ventos auxilia no transporte da umidade da região norte do Brasil para o nosso Estado de Goiás, com isso teremos a formação de áreas de instabilidade em várias regiões do Estado. Consequentemente as pancadas de chuvas podem vir acompanhadas de rajadas de vento e raios.

Capital: Variação de nebulosidade, sol, temperatura máxima podendo chegar aos 31°C e umidade relativa do ar variando entre 40% a 95%, o nascer do sol será às 05:37hs e o pôr do sol às 18:23hs.





Previsão para alguns municípios:

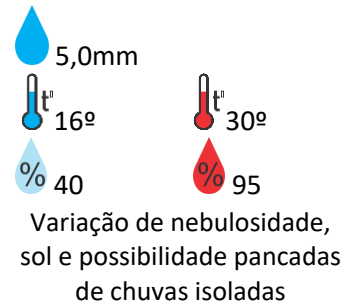
Porangatu



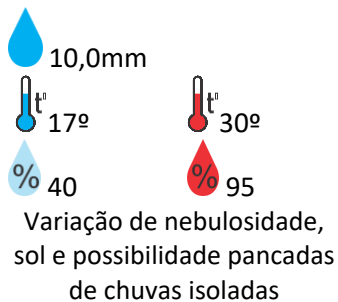
Catalão



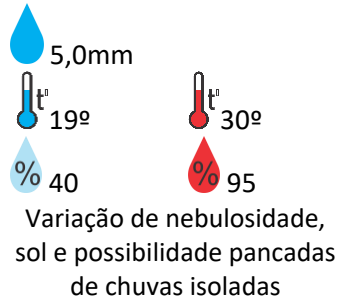
Jataí



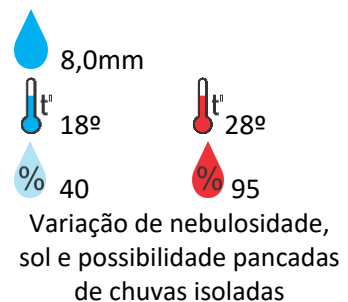
Rio Verde



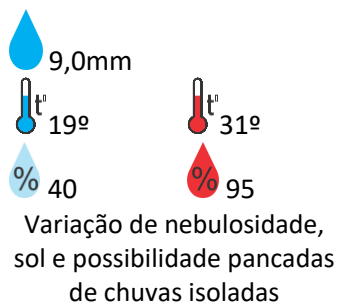
Luziânia



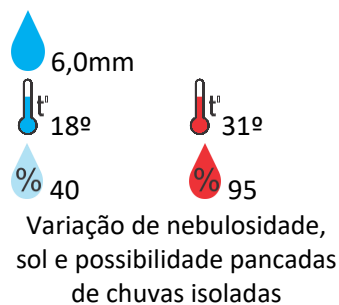
Anápolis



Goiânia



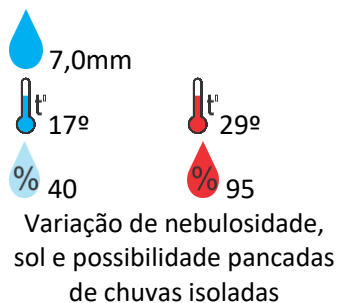
Itumbiara



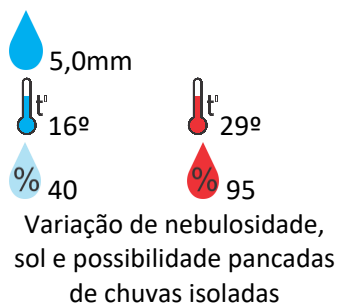
Ouvidor



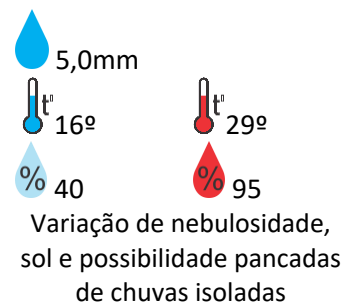
Goiandira



Três Ranchos



Cumari

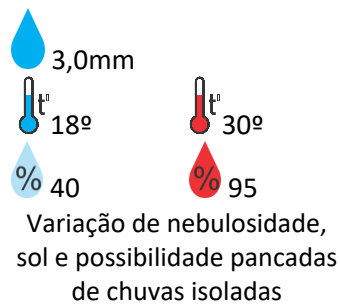




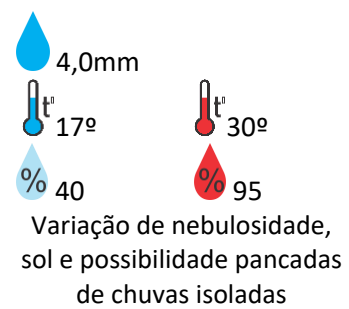
Anhanguera



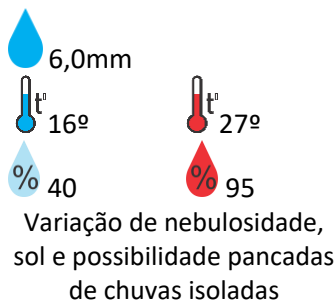
Ipameri



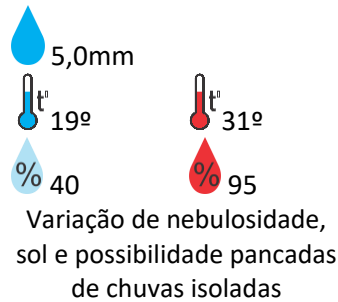
Nova Aurora



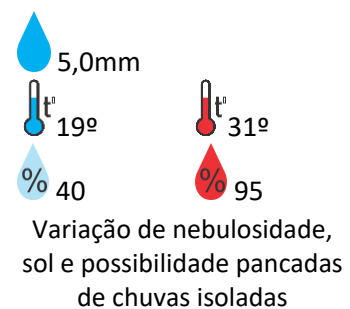
Cristalina



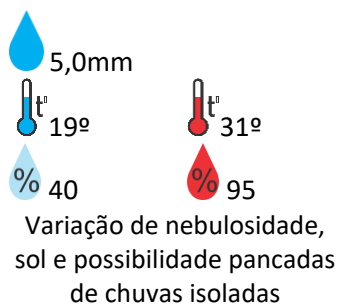
Santa Helena



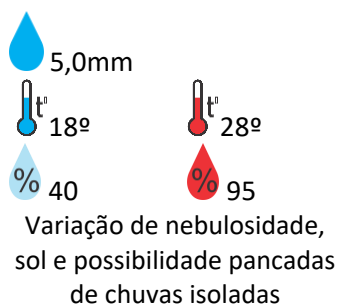
Ceres



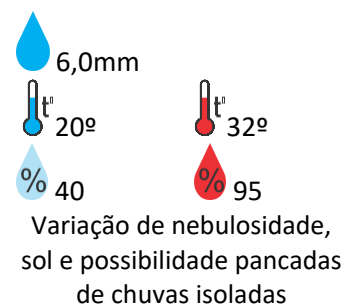
Goianésia



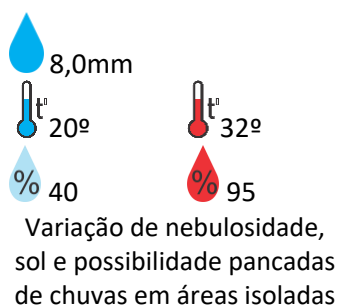
Davinópolis



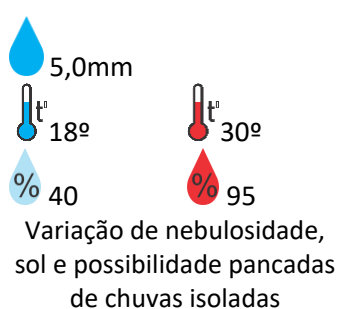
Rubiataba



Flores de Goiás



Morrinhos



Aruanã



OBS: As informações contidas nesse boletim do tempo levam em consideração dados das variáveis meteorológicas previstas por modelos meteorológicos e análise de imagens de satélite do dia 04/11/2022 às 07:00 horas